

A303 Amesbury to Berwick Down
TR010025

2.12 (1) - De-trunking Plans

Volume 2

APFP Regulation 5(2)(o)

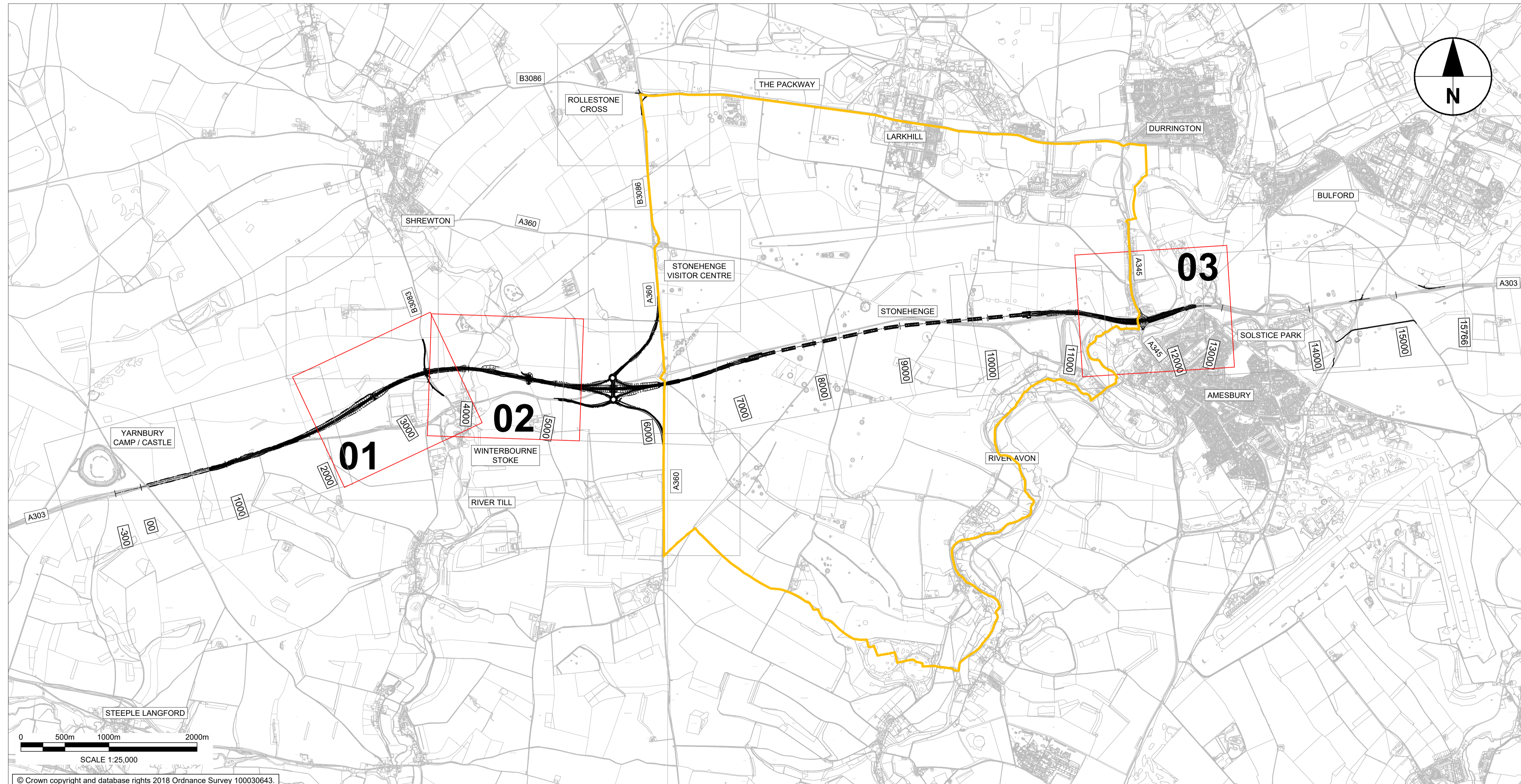
Planning Act 2008

Infrastructure Planning (Applications: Prescribed
Forms and Procedure) Regulations 2009

October 2019



LIMIT OF ORDNANCE SURVEY



LIMIT OF ORDNANCE SURVEY

- NOTES:**
1. ALL DIMENSIONS ARE IN METRES UNLESS STATED OTHERWISE.
 2. THESE PLANS SHOULD BE READ IN CONJUNCTION WITH PART 9 OF THE DEVELOPMENT CONSENT ORDER SCHEDULE ENTITLED 'CLASSIFICATION OF ROADS' AND THE ARTICLE IN THE DEVELOPMENT CONSENT ORDER WHICH PROVIDES FOR THE CLASSIFICATION OF ROADS.
 3. THESE PLANS SHOW THE EXTENT OF THE EXISTING A303 WHICH IS TO BE DE-TRUNKED (I.E IT WILL NO LONGER HAVE TRUNK ROAD STATUS) AND WHICH WILL COME UNDER CONTROL OF THE WILTSHIRE COUNCIL AS THE LOCAL HIGHWAY AUTHORITY.

- LEGEND:**
- THE SCHEME (SHOWN FOR ILLUSTRATIVE PURPOSES)
 - SHEET USED AS PART OF THIS DRAWING SERIES
 - SHEET NOT USED AS PART OF THIS DRAWING SERIES
 - WORLD HERITAGE SITE BOUNDARY
 - CHAINAGE (MEASURED DISTANCE ALONG THE SCHEME LENGTH)

SUBMITTED FOR DEVELOPMENT CONSENT ORDER APPLICATION	AV	TH	OCT. 2018 P02
SUBMITTED FOR DCO EXAMINATION	AV	TH	SEP. 2019 P03
Revision Details	By	Check	Date Suffix



Purpose of Issue
DCO EXAMINATION

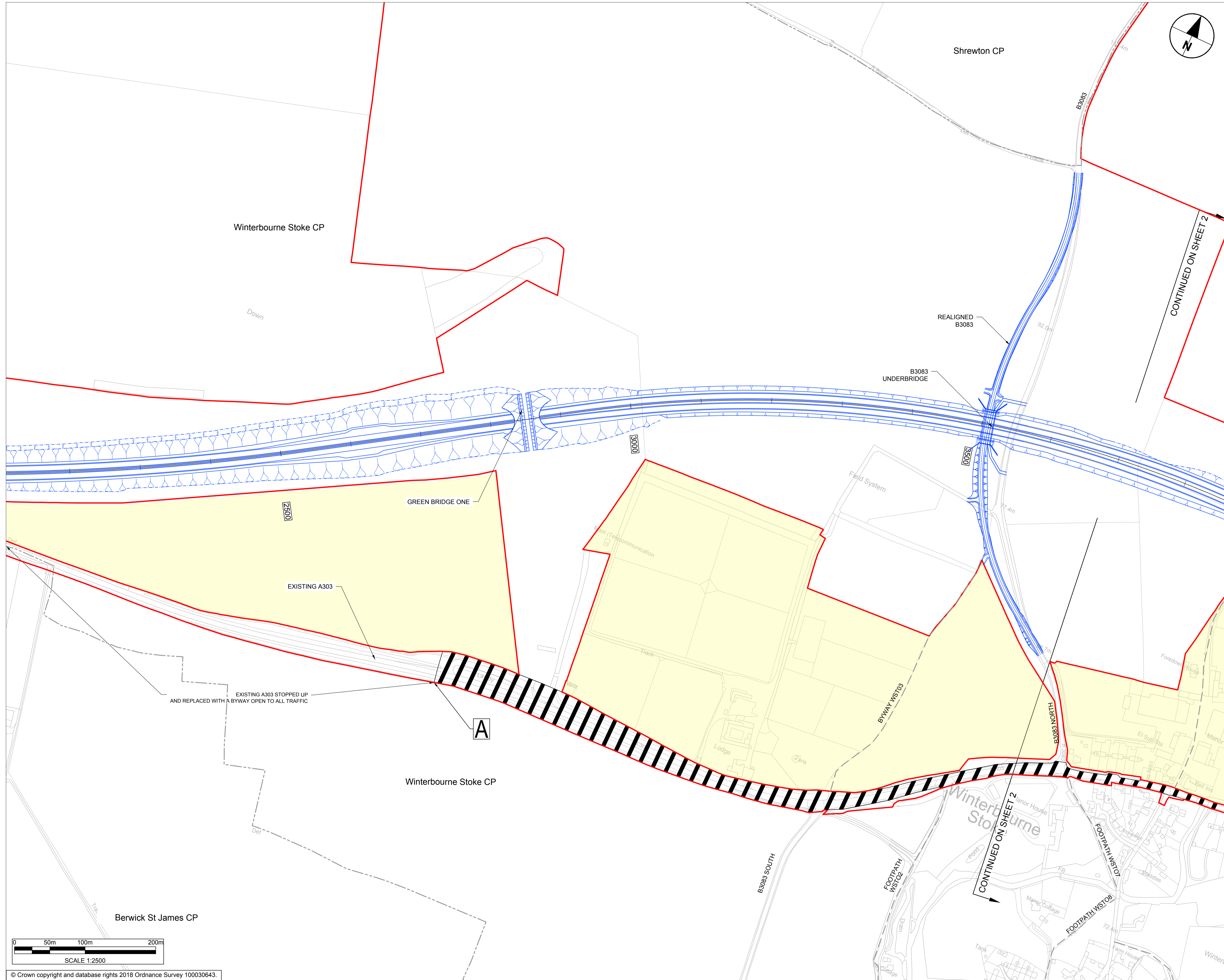
Project Title
**A303
Amesbury to Berwick Down**

Drawing Title
**DE-TRUNKING PLANS
REGULATION 5(2)(o)
KEY PLAN**

Highways England Project Office
Temple Quay House
2 The Square, Temple Quay
Bristol, BS1 6HA
Scale @ A1
1:25000

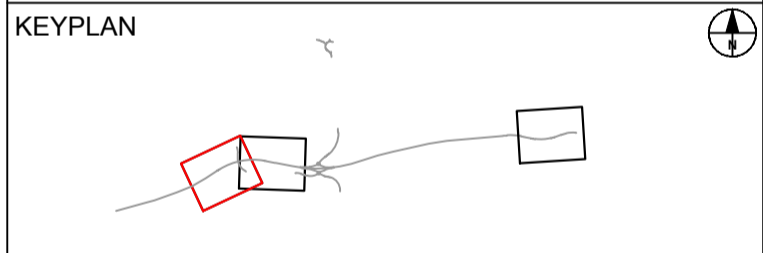
Application Document Number	Rev
TR010025 - 2.12	P03

STEEPLE LANGFORD
0 500m 1000m 2000m
SCALE 1:25,000
© Crown copyright and database rights 2018 Ordnance Survey 100030643.



- NOTES:
1. ALL DIMENSIONS ARE IN METRES UNLESS NOTED OTHERWISE.
 2. THESE PLANS SHOULD BE READ IN CONJUNCTION WITH PART 9 OF THE DEVELOPMENT CONSENT ORDER SCHEDULE ENTITLED 'CLASSIFICATION OF ROADS' AND THE ARTICLE IN THE DEVELOPMENT CONSENT ORDER WHICH PROVIDES FOR THE CLASSIFICATION OF ROADS.
 3. THESE PLANS SHOW THE EXTENT OF THE EXISTING A303 TRUNK ROAD WHICH IS TO BE DE-TRUNKED (i.e IT WILL NO LONGER HAVE TRUNK ROAD STATUS) AND WHICH WILL COME UNDER THE CONTROL OF WILTSHIRE COUNTY AS THE LOCAL HIGHWAY AUTHORITY.

- LEGEND:
- THE SCHEME (SHOWN FOR ILLUSTRATIVE PURPOSES ONLY)
 - EXISTING A303 TO BE DE-TRUNKED
 - ORDER LIMITS
 - AREA EXCLUDED FROM ORDER LIMITS
 - EXISTING PUBLIC RIGHT OF WAY
 - PARISH BOUNDARY
 - CHAINAGE (MEASURED DISTANCE ALONG THE SCHEME LENGTH)



SUBMITTED FOR DEVELOPMENT CONSENT ORDER APPLICATION		AV	TH	OCT. 2018	P02
SUBMITTED FOR DCO EXAMINATION		AV	TH	SEP. 2019	P03
Revision Details		By	Check	Date	Suffix

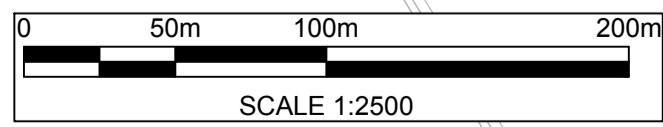


Purpose of Issue
DCO EXAMINATION

Project Title
**A303
Amesbury to Berwick Down**

Drawing Title
**DE-TRUNKING PLANS
REGULATION 5(2)(o)
SHEET 1 OF 3**

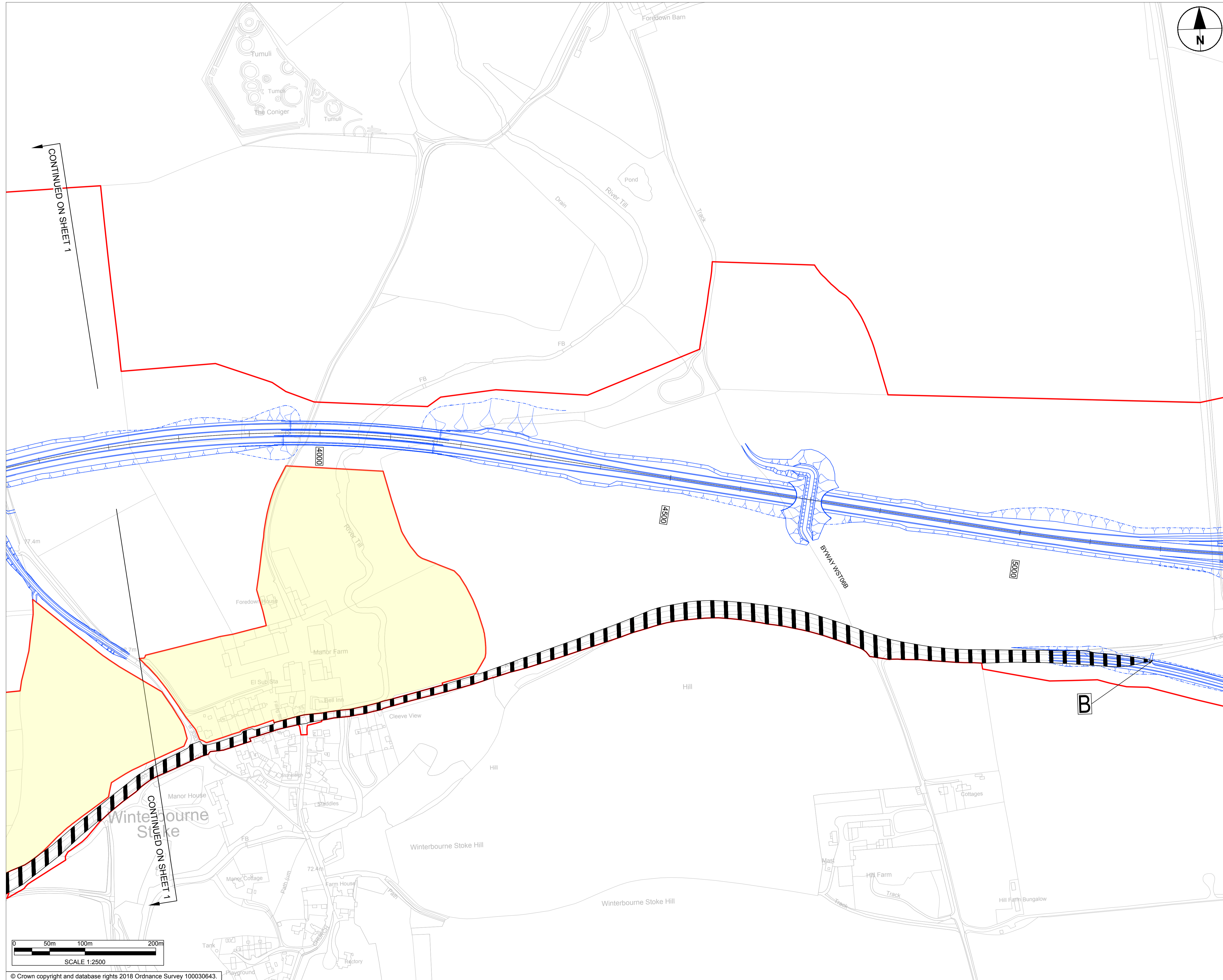
Highways England Project Office
Temple Quay House
2 The Square, Temple Quay
Bristol, BS1 6HA
Scale @ A1 1:2500



© Crown copyright and database rights 2018 Ordnance Survey 100030643.

Application Document Number
TR010025 - 2.12

Rev
P03

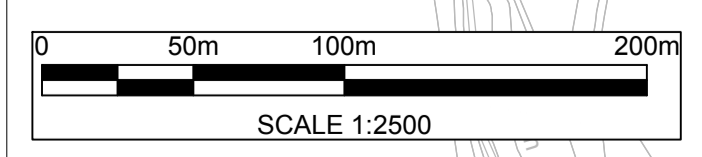


- NOTES:**
1. ALL DIMENSIONS ARE IN METRES UNLESS NOTED OTHERWISE.
 2. THESE PLANS SHOULD BE READ IN CONJUNCTION WITH PART 9 OF THE DEVELOPMENT CONSENT ORDER SCHEDULE ENTITLED 'CLASSIFICATION OF ROADS' AND THE ARTICLE IN THE DEVELOPMENT CONSENT ORDER WHICH PROVIDES FOR THE CLASSIFICATION OF ROADS.
 3. THESE PLANS SHOW THE EXTENT OF THE EXISTING A303 TRUNK ROAD WHICH IS TO BE DE-TRUNKED (i.e IT WILL NO LONGER HAVE TRUNK ROAD STATUS) AND WHICH WILL COME UNDER THE CONTROL OF WILTSHIRE COUNTY AS THE LOCAL HIGHWAY AUTHORITY.

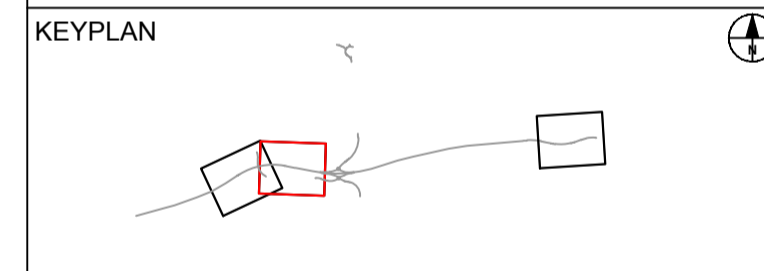
- LEGEND:**
- THE SCHEME (SHOWN FOR ILLUSTRATIVE PURPOSES ONLY)
 - EXISTING A303 TO BE DE-TRUNKED
 - ORDER LIMITS
 - AREA EXCLUDED FROM ORDER LIMITS
 - EXISTING PUBLIC RIGHT OF WAY
 - PARISH BOUNDARY
 - CHAINAGE (MEASURED DISTANCE ALONG THE SCHEME LENGTH)

CONTINUED ON SHEET 1

CONTINUED ON SHEET 1



© Crown copyright and database rights 2018 Ordnance Survey 100030643.



SUBMITTED FOR DEVELOPMENT CONSENT ORDER APPLICATION	AV	TH	OCT. 2018	P02
SUBMITTED FOR DCO EXAMINATION	AV	TH	SEP. 2019	P03
Revision Details	By	Check	Date	Suffix



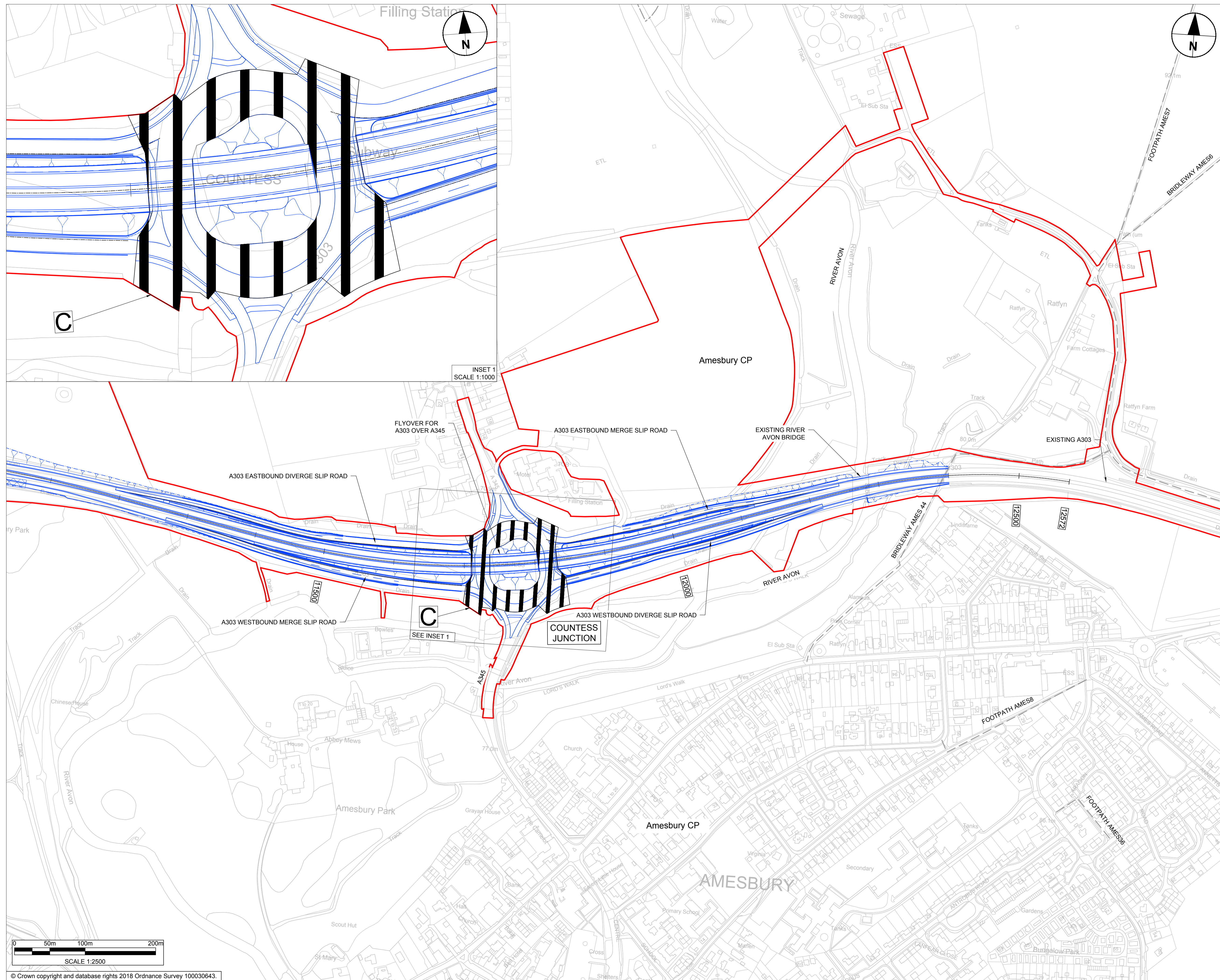
Purpose of Issue
DCO EXAMINATION

Project Title
**A303
Amesbury to Berwick Down**

Drawing Title
**DE-TRUNKING PLANS
REGULATION 5(2)(o)
SHEET 2 OF 3**

Highways England Project Office
Temple Quay House
2 The Square, Temple Quay
Bristol, BS1 6HA
Scale @ A1
1:2500

Application Document Number	Rev
TR010025 - 2.12	P03

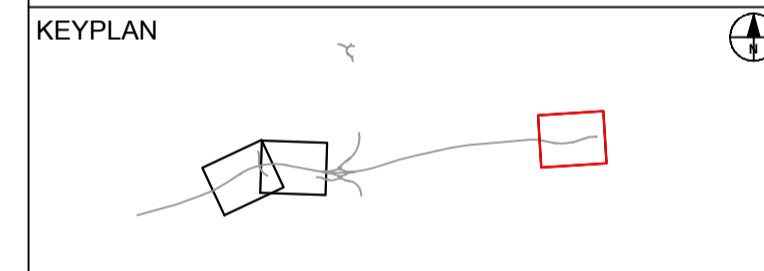


INSET 1
SCALE 1:1000

SEE INSET 1

- NOTES:
1. ALL DIMENSIONS ARE IN METRES UNLESS NOTED OTHERWISE.
 2. THESE PLANS SHOULD BE READ IN CONJUNCTION WITH PART 9 OF THE DEVELOPMENT CONSENT ORDER SCHEDULE ENTITLED 'CLASSIFICATION OF ROADS' AND THE ARTICLE IN THE DEVELOPMENT CONSENT ORDER WHICH PROVIDES FOR THE CLASSIFICATION OF ROADS.
 3. THESE PLANS SHOW THE EXTENT OF THE EXISTING A303 TRUNK ROAD WHICH IS TO BE DE-TRUNKED (i.e IT WILL NO LONGER HAVE TRUNK ROAD STATUS) AND WHICH WILL COME UNDER THE CONTROL OF WILTSHIRE COUNTY AS THE LOCAL HIGHWAY AUTHORITY.

- LEGEND:
- THE SCHEME (SHOWN FOR ILLUSTRATIVE PURPOSES ONLY)
 - EXISTING A303 TO BE DE-TRUNKED
 - ORDER LIMITS
 - AREA EXCLUDED FROM ORDER LIMITS
 - EXISTING PUBLIC RIGHT OF WAY
 - PARISH BOUNDARY
 - CHAINAGE (MEASURED DISTANCE ALONG THE SCHEME LENGTH)



SUBMITTED FOR DEVELOPMENT CONSENT ORDER APPLICATION	AV	TH	OCT. 2018	P02
SUBMITTED FOR DCO EXAMINATION	AV	TH	SEP. 2019	P03
Revision Details	By	Check	Date	Suffix

Purpose of Issue
DCO EXAMINATION

Project Title
**A303
Amesbury to Berwick Down**

Drawing Title
**DE-TRUNKING PLANS
REGULATION 5(2)(o)
SHEET 3 OF 3**

Highways England Project Office
Temple Quay House
2 The Square, Temple Quay
Bristol, BS1 6HA
Scale @ A1 1:2500

Application Document Number
TR010025 - 2.12

Rev
P03